







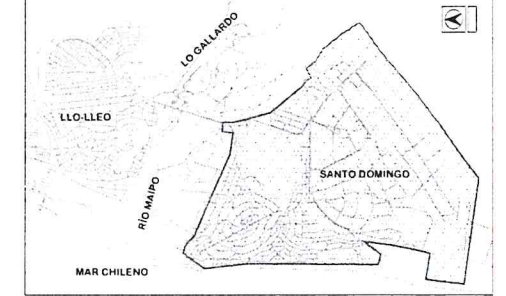
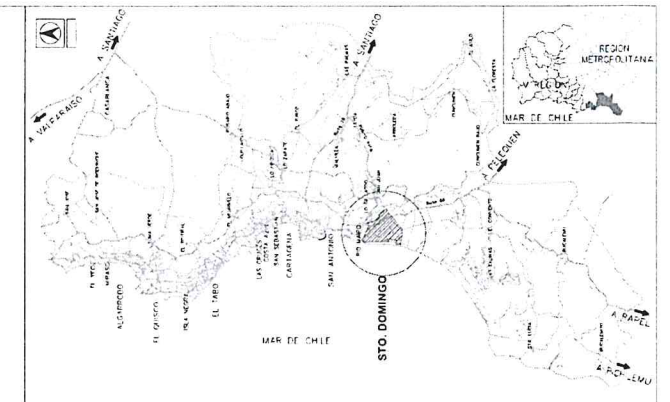
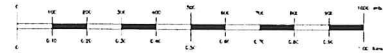


SIMBOLOGIA

-  LIMITE URBANO SANTO DOMINGO
RESOLUCION 31-4-266 DEL 11-11-2003
SEREMI DE VIVIENDA
-  AREA DE CONCESION COOPAGUA
DECRETO N°310/2013
-  RECINTOS DE LA EMPRESA
-  TRAZADO CALLES
-  AREAS VERDES
-  CURVAS DE NIVEL CADA 5m.
-  CURVAS DE NIVEL CADA 1m.
-  DATUM WGS 84 USO 19



COORDENADAS TERRITORIO OPERACIONAL
DATUM WGS84 HUSO 19
IGM - LATITUD 33°38'01" - LONGITUD 71°38'06"

VERTICE	NORTE	ESTE
V1	6.275.518	257.871
V2	6.275.364	257.866
V3	6.275.097	257.927
V4	6.274.759	258.020
V5	6.274.237	258.443
V6	6.274.172	258.540
V7	6.274.101	258.567
V8	6.274.177	258.725
V9	6.274.059	258.804
V10	6.273.920	259.033
V11	6.273.606	259.286
V12	6.273.498	259.346
V13	6.273.459	259.380
V14	6.273.325	259.456
V15	6.272.987	258.981
V16	6.271.998	257.830
V17	6.271.350	256.974
V18	6.271.580	255.298
V19	6.272.249	255.373
V20	6.272.170	255.787
V21	6.272.303	255.814
V22	6.272.817	255.918
V23	6.273.265	255.973
V24	6.272.989	255.767
V25	6.273.034	255.608
V26	6.275.108	255.622
V27	6.275.811	255.548
V28	6.276.147	255.792
V29	6.276.112	255.906
V30	6.275.972	256.064
V31	6.275.402	257.366
V32	6.275.353	257.705
V33	6.275.528	257.722

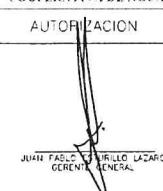
SUPERINTENDENCIA DE SERVICIOS SANITARIOS
 CODIGO: SC
SC 05 - 07
 Ord. SISIS N°2.892/21
 y Carta N°58/21 de
 COOPAGUA LTDA.

DIVISION DE CONCESIONES

Coopagua

Santo Domingo

COOPERATIVA DE AGUA POTABLE DE SANTO DOMINGO LTDA.

AUTORIZACION	PLANO BASE
 JUAN PABLO DURILLO LAZARO GERENTE GENERAL	NOMBRE DEL PLAN AREA DE CONCESION 2019
LAMINA N° 1 de 1	FECHA SEPTIEMBRE/2021
ESCALA 1 : 10.000	